Warren Michigan old MAPS and surveyors notes

1203 MAPS Contents
1205 Map 1875 center of Warren Township
1206 Map 1875 South of Warren Township
1207 Map 1875 North Warren Township
1208 Map 1916 Warren Township
1209 Map 1916 community of Van Dyke
1210 Map 1916 Warren Village area
1211 Map 1869 Warren Township
1212 Warren Township Historic sites map
1213 Warren Historic sites list, locations
1214 Map Warren village lots 1875, 1916
1215 Aerial Old St Clement 1f
1216 Aerial New St Clement 1f
1217 Aerial View of Red Run Farms 1f
1218 Aerial View Warren Village 1f
1219 Aerial of Warren Village 1949 1p 1f
1220 Aerial 11 Mile and Mound 1940 1f
1221 Aerial 13 and Mound 1f
1222 Aerial Bear Creek 9p 9f
1223 Aerial Big Warren Farm 1f
1224 Aerial Warren Woods Middle school f
1225 Aerial GM 1953
1235 Warren Township Map 1817
1237 Wampler's Notes the surveyor

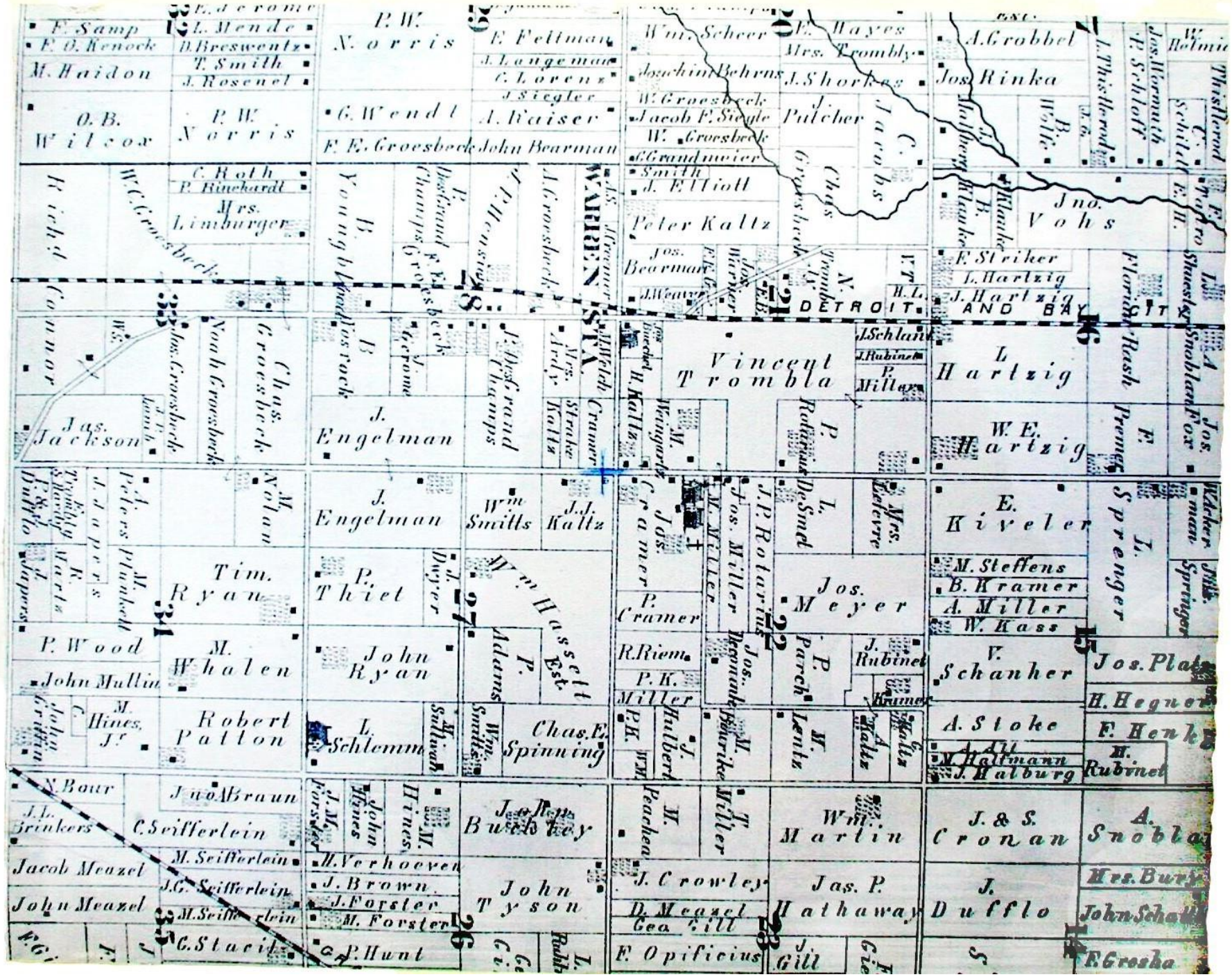
WARREN
DETROIT AND BAY CITY
Vincent Trombla
Jos. Meyer
Tim. Ryan
Robert Patton
Jno. Vohs
Jos. Rinka
A. Grobbel
L. Hartzig
W. E. Hartzig
E. Kiveler
J. Sprenger
V. Schanher
A. Stoke
J. & S. Cronan
J. Dufflo
Wm. Martin
Jas. P. Hathaway
J. Engelman
P. Thiet
John Ryan
L. Schlemm
Chas. E. Spinning
John Tyson
Peter Kaltz
Jos. Bearman
Wm. Scheer
Jas. Jackson
Chas. Groesbeck
Jos. Pletz
H. Hegner
F. Henk
Mrs. Bury
John Schall
F. Gresha

Map 1875

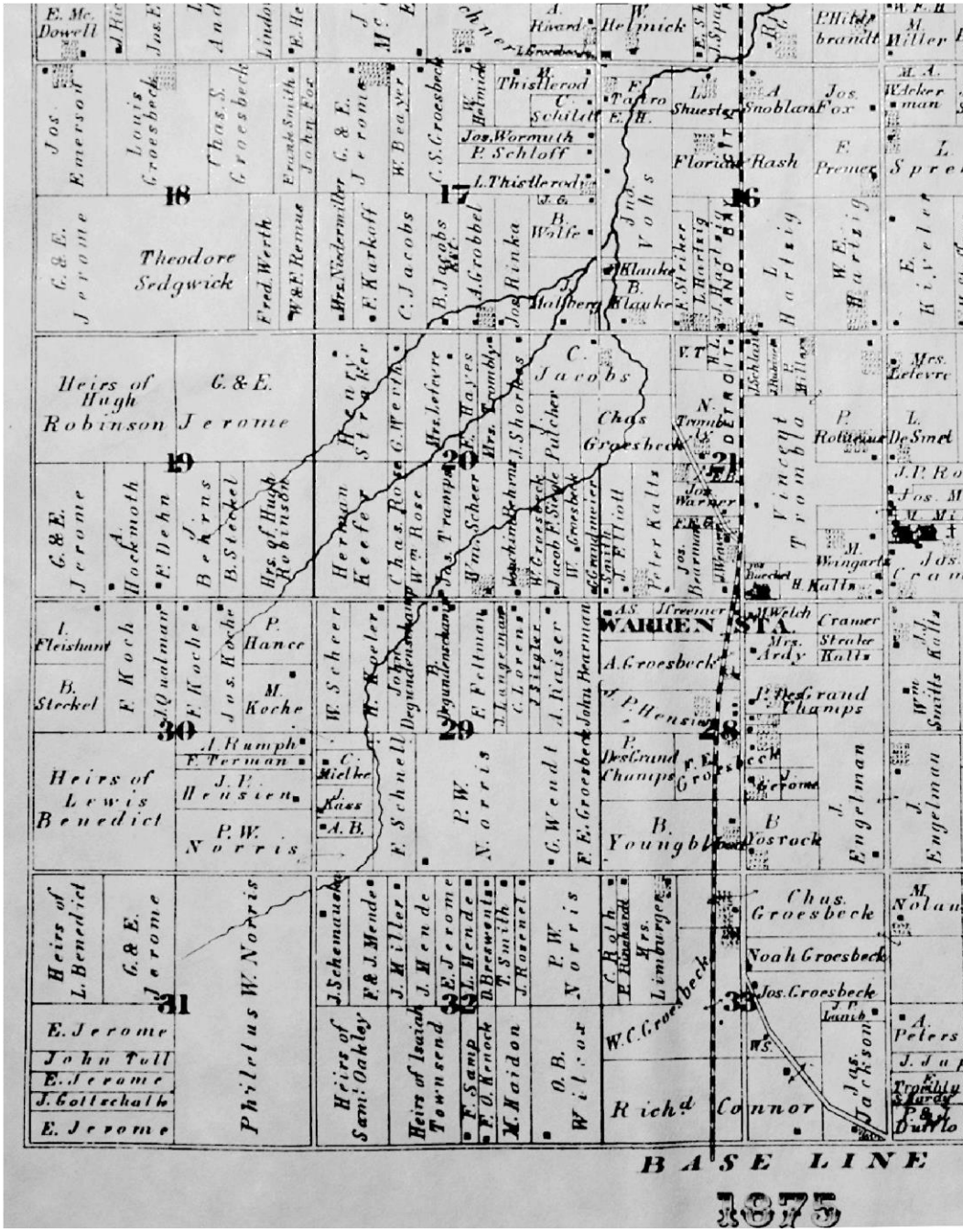
18
Theodore Sedgwick
17
16
Heirs of Hugh Robinson
G. & E. Jerome
19
20
21
Henry Stryker
Chas. Groesbeck
Vincent Trombla
30
29
28
WARREN STA.
Heirs of Lewis Benedict
P. W. Norris
G. Wendt
B. Youngblood
Chas. Groesbeck
Noah Groesbeck
Jos. Groesbeck
31
32
33
Philetus W. Norris
Heirs of Sam'l Oakley
Heirs of Isaiah Townsend
O. B. Wilcox
Richd Connor
BASE LINE
1875

Railroads,—*Bahn Wege*

1875 WARREN TOWNSHIP NORTH

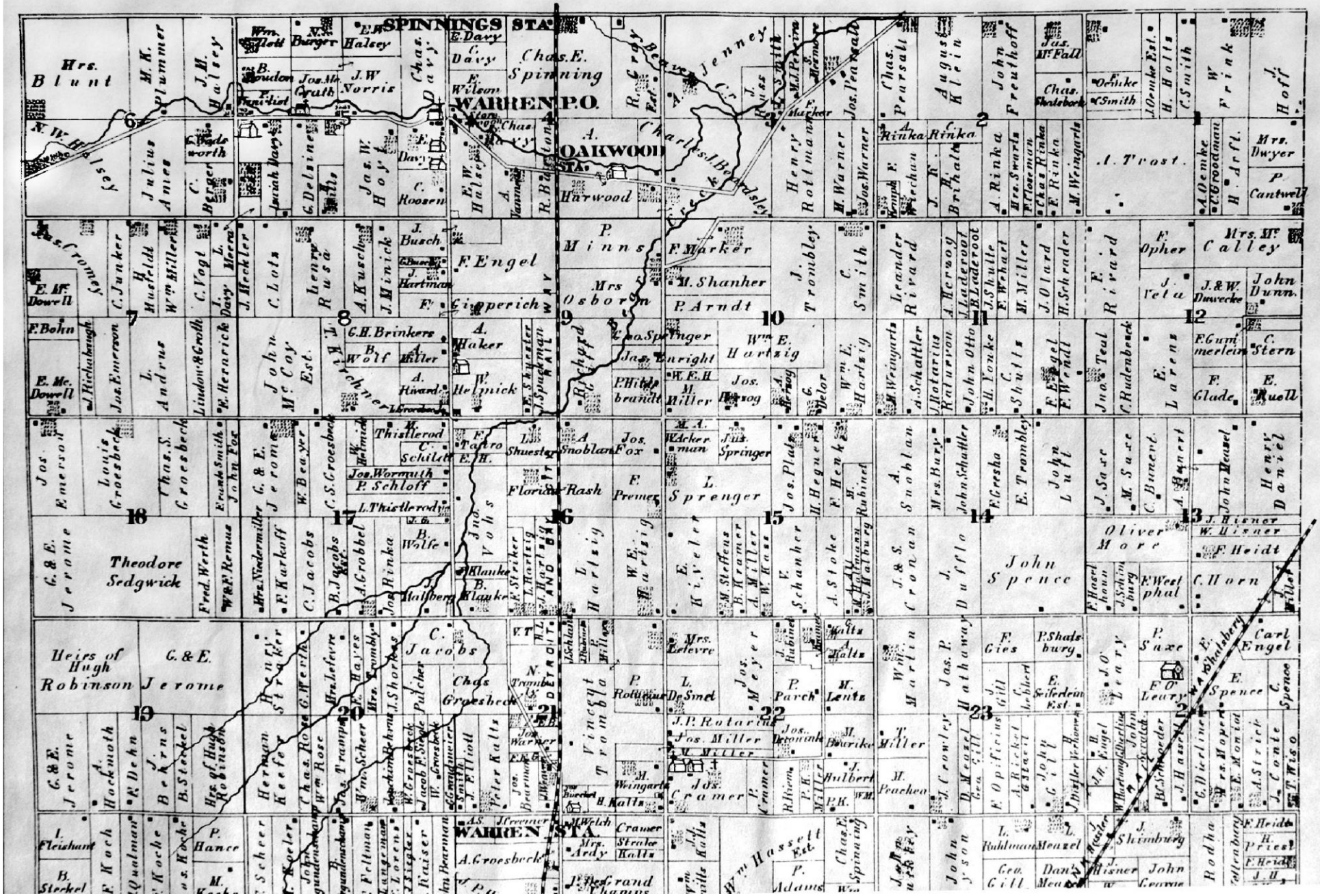

Township 1 North, Range 12 East of the Michigan Meridian

1916



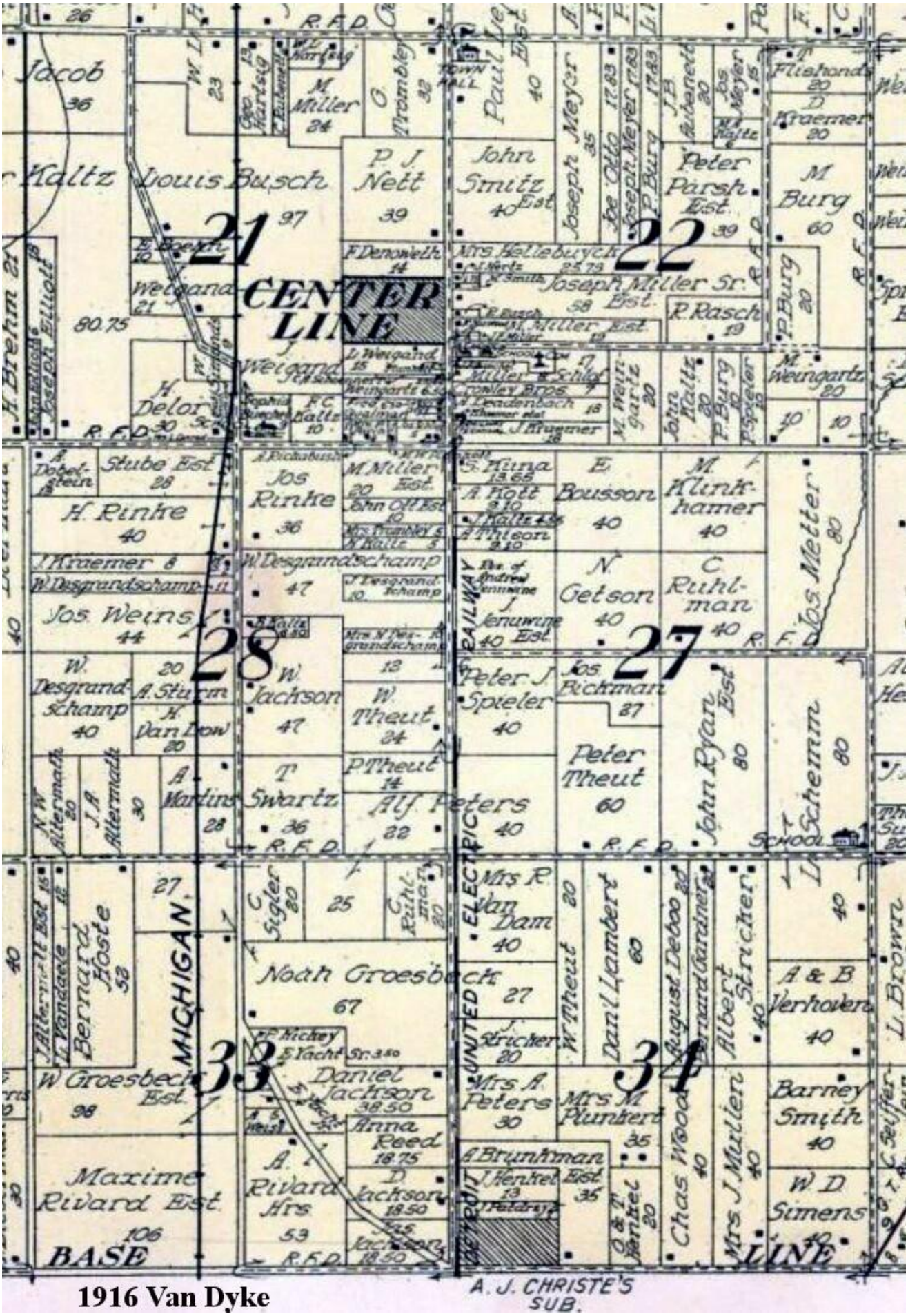

1916 Van Dyke

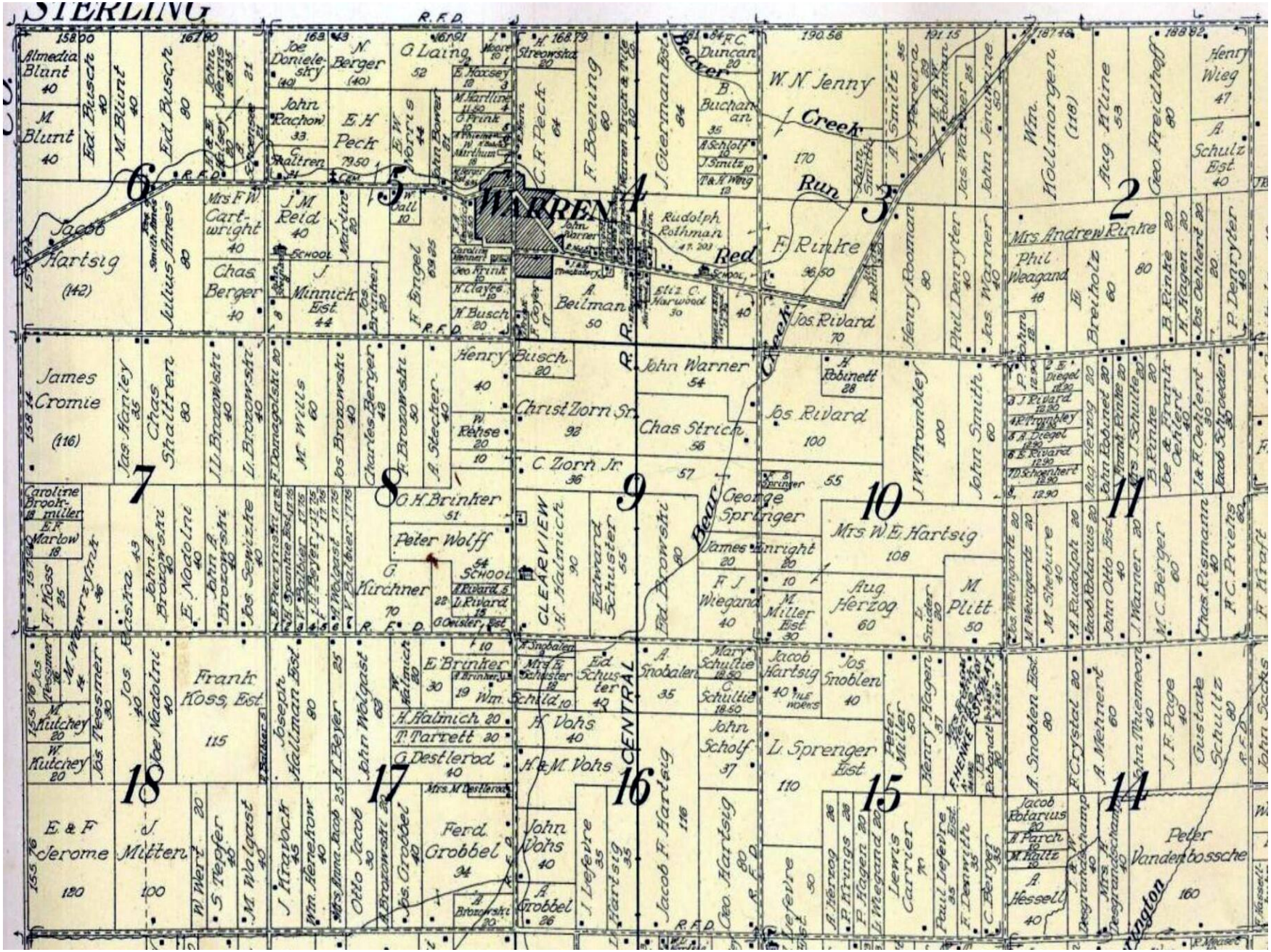
STERLING
WARREN
CENTRAL
CLEAREVIEW
Red Creek
Beaver Creek
Run
R.F.D.
6
5
4
3
2
7
8
9
10
11
18
17
16
15
14
Almedia Blunt 40
M. Blunt 40
Ed. Busch 40
M. Blunt 40
Ed. Busch 80
Jacob Hartsig (142)
Julius Ames 80
Mrs F.W. Cartwright 40
Chas. Berger 40
Joe Doniele-sky (40)
John Rachow 33
N. Berger (40)
G. Laing 52
E.H. Peck 79.50
E.W. Morris 44
J.M. Reid 40
J. Minnick Est. 44
F. Engel 89.85
C.F. Peck 64
F. Boening 60
J. German Est. 84
B. Buchanan 35
W.N. Jenny 170
F. Rinke 36.50
Rudolph Rothman 47.203
A. Beilman 50
Jos. Rivard 70
Henry Boomer 80
Phil Denryter 40
Jos. Warner 40
John Jenkins 50
Wm. Hollmorgen (118)
Aug. Kline 53
Geo. Freidhoff 80
Henry Wieg 47
A. Schulz Est. 40
Mrs. Andrew Rinke
Phil Weagand 48
Breitholz 60
80
B. Rinke 20
H. Hagen 20
Jos. Oehlert 20
P. Denryter 40
James Cromie (116)
Jas. Hanley 43
Chas. Shaltren 80
J.L. Brozowski 40
L. Brozowski 40
F. Donagolski 80
M. Wills 60
Jos. Brozowski 40
Charles Berger 43
F. Brozowski 50
A. Stecker 40
Henry Busch 20
40
Christ Zorn Sr. 92
C. Zorn Jr. 36
John Warner 54
Chas. Strich 56
57
Jos. Rivard 100
J.W. Trombley 100
John Smith 60
Mrs. W.E. Hartsig 108
Aug. Herzog 60
M. Plitt 50
George Springer
James Enright 20
F.J. Wiegand 40
M. Miller Est. 30
Caroline Brookmiller
E.F. Marlow 18
F. Koss 25
Jos. Kristka 43
John A. Brozowski 40
E. Nadolnt 40
John A. Brozowski 40
Jos. Sewizke 40
G.H. Brinker 51
Peter Wolff 54
G. Kirchner 70
Edward Schuster 55
Ed. Brozowski 60
Jacob Schroeder 30
Frank Koss, Est. 115
Joseph Hallman Est. 80
John Wolgast 63
E. Brinker 30
Wm. Schild 10
H. Halmich 20
T. Tarrett 20
G. Destlerod 40
Mrs. M. Destlerod
H. Vohs 40
H. & M. Vohs
Ed. Schuster 42
A. Snobalen 35
Mary Schultie 12.50
C. Schultie 18.50
John Scholf 37
Jacob Hartsig 40
Jos. Snoblen 40
L. Sprenger Est. 110
Peter Miller 50
Henry Hagen 37
A. Snoblen Est. 80
F. Crystal 20
A. Mehnert 60
John Thiemeyer 40
J.F. Page 40
Gustave Schultz 80
Peter Vandenbossche 160
Jacob Rotarius 80
A. Hessell 40
Jos. Kessmer 30
M. Kutchey 20
W. Kutchey 20
Joe Nadolnt 40
E. & F. Jerome 120
J. Mitten 100
W. Wert 20
S. Tepfer 40
M. Wolgast 40
J. Hrayboch 45
Wm. Heneitow 40
Mrs. Anna Jacob 25
H. Beyer 25
John Wolgast 63
Otto Jacob 30
A. Brozowski 20
Jos. Grobbel 40
Ferd. Grobbel 34
A. Grobbel 26
John Vohs 40
J. Lefevre 35
Hartsig 35
Jacob F. Hartsig 116
Geo. Hartsig 80
Lefevre 50
A. Herzog
P. Hagen 20
L. Wegand 20
Lewis Carrier 70
Paul Lefevre 35
F. Denwith 35
C. Berger 35
Jacob Hartsig 40
Jos. Snoblen 40
Peter Miller 50
Henry Hagen 37
F. Crystal 20
A. Mehnert 60
John Thiemeyer 40
J.F. Page 40
Gustave Schultz 80
Peter Vandenbossche 160
Jacob Rotarius 80
A. Hessell 40
Washington

Village

p 1210

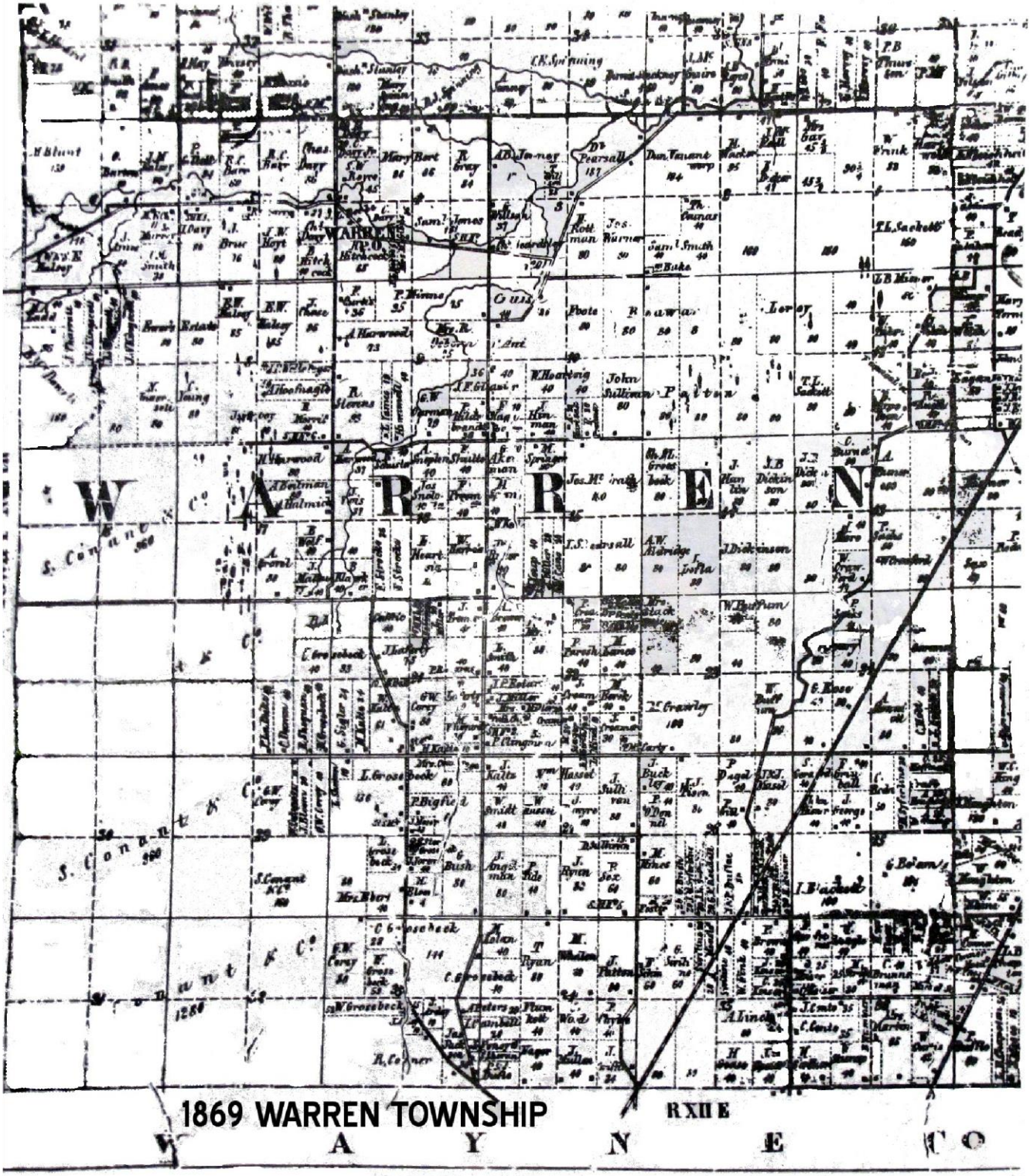

1869 WARREN TOWNSHIP

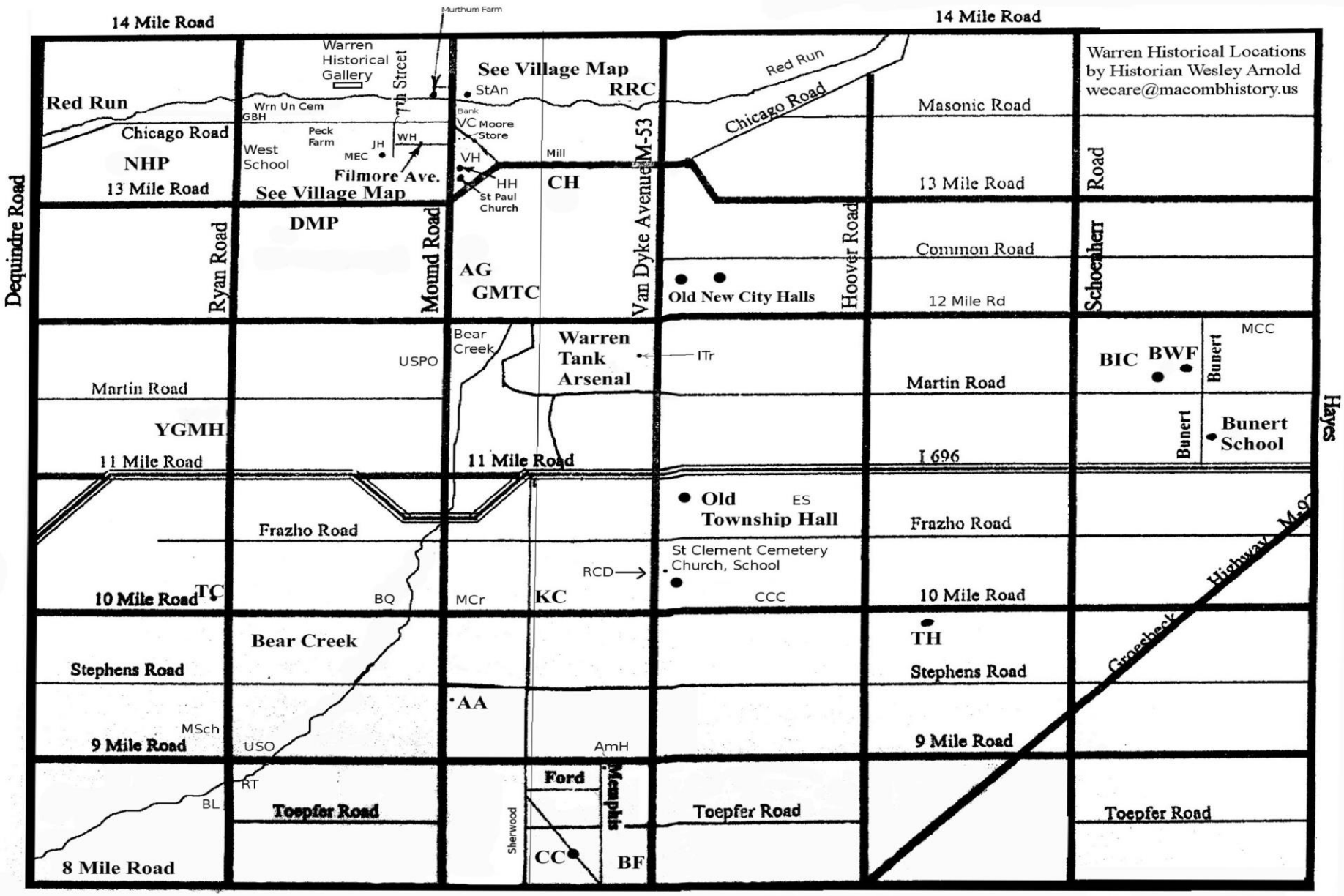

HISTORIC SITES

Historic Sites of Warren Township The structures may be gone but the site remains. There are many sites of historic interest and many that are hidden inside buildings such as old log cabins. As time goes by old structures are torn down and new ones built. All of our little creeks are gone which did have fish, crawdads, frogs and other wild life. Our wild life is for the most part temporarily gone but will return after mankind is gone. Earth abides. Earth will abide for a long time after mankind in his foolishness destroys himself. But even our Spaceship Earth is destined to be burnt to a crisp when our sun dies long after we are gone. Center of Warren is 11 Mile and M53 = 83°1'39"W, 42°29'28"N = -83.0277639627, 42.49120

Locations below are in miles N of listed Mile Rd & East of N/S rd Codes were made to show spot on map.Dq=Dequindre Ry=Ryan Md=Mound VD=VanDyke Hv=Hoover Sr= Schoenherr Hs=Hayes Cr=ChicagoRd

AA Arsenal Acres 9.5 Md.1 (.5 miles north of 9 Mile)
AP Arsenal temp housing park VD .1 11.1
AG Alex Groesbeck Monument 12.4 Md.01
AMH Amber House 8.99 Md.7
Bank actually Third Bank Building 13 5 Md.01
Beverly Hills Golf Club 13.1 Md.8
BF Baseline Feed Store 8.2 Md..99 BIC Bunert Indian Cemetery now under SE corner of Bryerwood School S Ball Field 11.6 Sc.45 BL Bonanza Lanes 8.6 Dq.99
BQ William Qualman Farm 10.01 Ry.8
Old Brewery Mound at Chicago Rd
BWF Bunert-Weier FarmBunert School 11.6 Sc.6
CC Connors Creek 8.25 Md.6
CCC Center Line Community Church 10.01 VD .7
Center Line Road Same as Van Dyke
Chicago Road Burial sites along Chicago Rd
City Halls site 12.4 VD .2
CH Claeys House 13.2 Md.5
Clem's Speakeasy 11.2 VD.1
DMP Detroit Memorial Park Cemetery 12.99 Ry.2
ES Ellis School 10.8 VD.3
Garland Corners unknown location
GBH Gilette-Beer Farm House Farm 13.6 Ry.2
GMTC General Motors Tech Center 12.1 Md .1
Harding School 8.4 Ry.6
HH Hoard House 13.2 Md.01
JH Joiner House 13.4 Ry.6
KC Kunrods Corners 10.01 Md.6
Liberty Theater Md.99 10.4
LSS Leonard Schemm School 9.01 Vd.98
Manhatten Project site not shown due classified
MEC 13.4 Ry.8
MCR Michigan Central Rail Road same as Detroit-Shelby-Utica-Bay-City Rail Roads
MCC Macomb Community College MC^3 12 &Hs Mill Wilson Mill Warren CoOp 13.3 Md.6
Warren Watchman Harwood Lumber 13.3 Md.6
Milke School 9.2 Ry.01
Missile site Old no longer used 10.1 Ry.99
Moore Store VC Moore Md at Chicago Rd
Murthum Farm 13.5 Ry.8
NHP Norman Halmich Park 13 Dq .7
Prehistoric Sites not marked on map to prevent destruction Some hundreds of years old RCD Recreation Department 10.3 Md.9
Red Run burial sites not on map
Rosie's Red Light 8.3 Dq.99
Ryan Riding Stables 8.99 DQ.8
RT Ryan Theater 809 Ry.01
Sherwood School 10.5 on Sherwood
St Anne Church site of Old Village Barn 13.6 Md.01
St Clement Church School Cemetery 10.4 VD.01
St Paul Church 13.3 Md.01
State Police House 10.99 VD.01
State Road Sherwood but now has parts missing
Stone Ax found 10.7 Vd.2
TH Theisen House 9.99 Hov.3
Towne Club Pop Plant 10.1 Ry.99
Township Hall 10.99 VD.01
Itr Indian Trailways Bus Depot 11.9 Md.99
Twin Pines Park 11.1 Md.6 Underground tunnels & bunkers and other infrastructure not shown USO Fitzgerald 9.1 Ry.2

USO Center Line 10.4 Md.99
USO Lincoln 8.8 Vd.3
USPO Center Line VD 10.6
USPO Unites States Post Office 11.8 Ry.99
USPO Van Dyke Office VD 9.3
Village View Farm – Peck Farm 13.6 Ry.4
VH Village Hall Beebe at Flynn
Walker Brewery 10 VD.4
WH Warren High-Murthum High School 13.6 Ry.9
Warren Union Cemetery Ry.4 Nside Chicago Rd
West School 13.4 Ry.01

GPS locations

11 Mile and M53 = 83°1'39”W, 42°29'28”N
12 Mi at Hayes 82°58'5”W, 42°30'30”N
10Mi Mound 83°2'44”W, 42°28'39”N
12 Mi Mound 83°2'48”W, 42°30'20”N

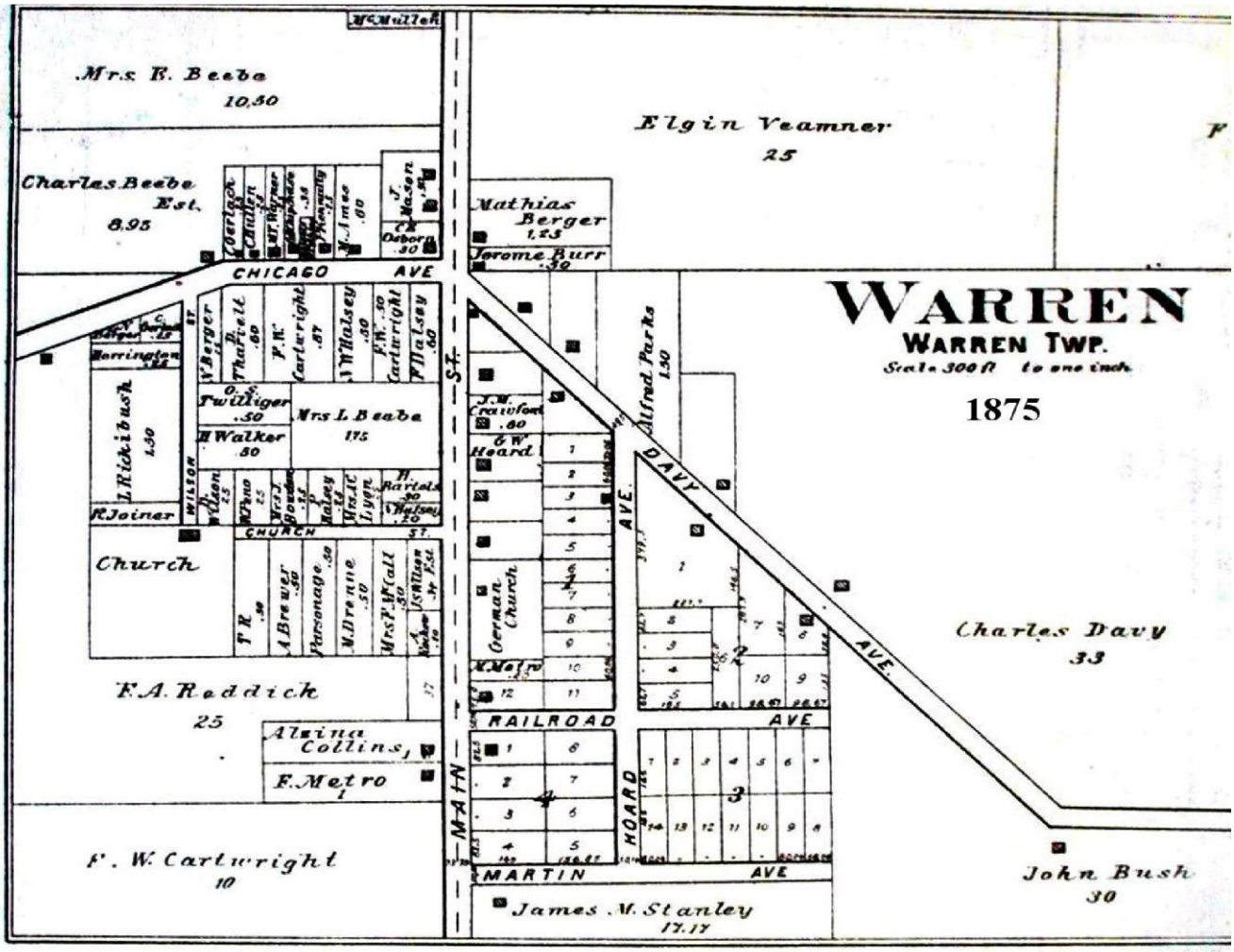
WARREN
WARREN TWP.
Scale 300 ft to one inch.
1875
Mrs. B. Beebe
10.50
Charles Beebe Est.
8.95
Elgin Veamner
25
Mathias Berger
1.25
Jerome Burr
.50
CHICAGO AVE
Church
F. A. Reddick
25
Alvina Collins
F. Metro
F. W. Cartwright
10
Mrs L. Beebe
175
Alfred Parks
1.50
J. M. Crawford
.60
German Church
RAILROAD AVE
MARTIN AVE
MAIN ST.
HOARD AVE.
DAVY AVE.
Charles Davy
33
John Bush
30
James M. Stanley
17.17

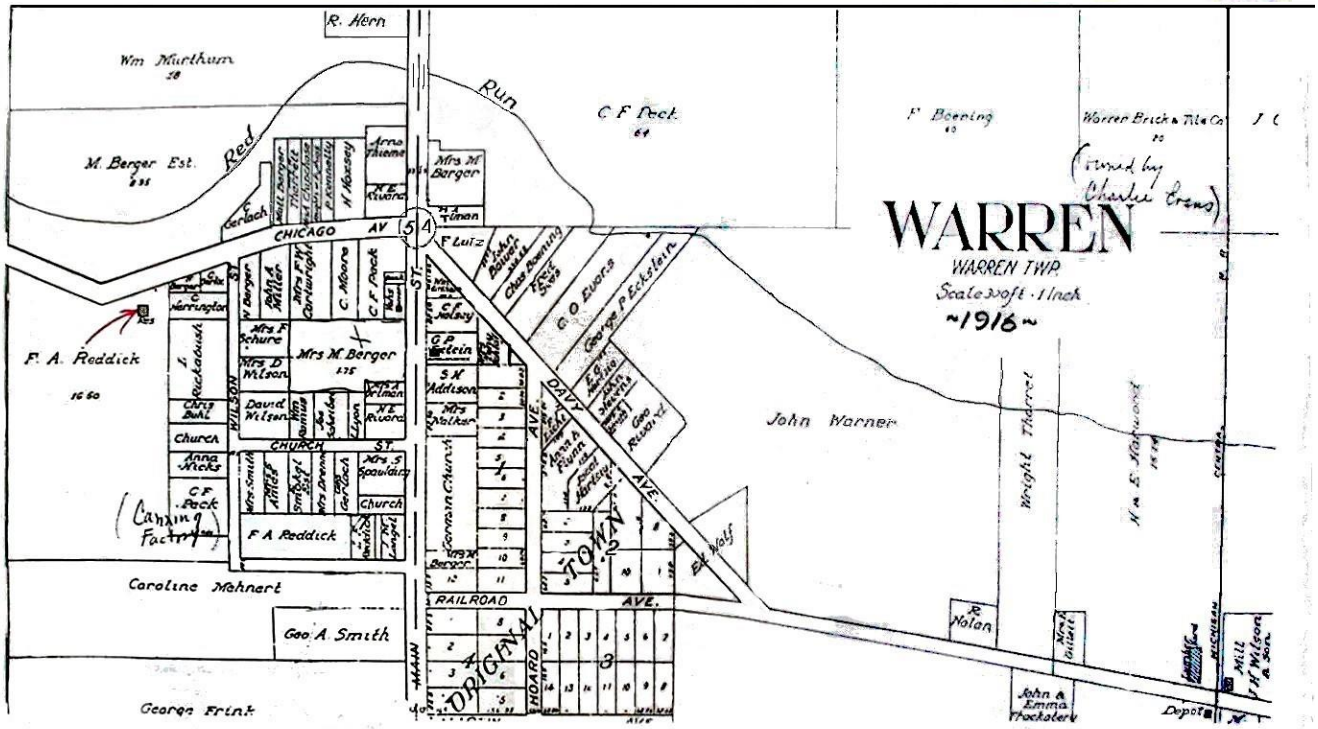
WARREN
WARREN TWP.
Scale 300 ft. 1 Inch
~1916~
(Copied by Charles Davis)
Red Run
Wm Murtham
M. Berger Est.
C F Peck
F Boening
Warren Brick & Tile Co
CHICAGO AV
F. A. Reddick
Mrs M. Berger
Church
Anna Hicks
C F Peck
(Canning Factory)
F A Reddick
Caroline Mehnert
Geo A. Smith
George Frink
RAILROAD AVE.
MAIN ST.
HOARD AVE.
DAVY AVE.
ORIGINAL TOWN
John Warner
Wright Tharret
R. Nolan
Depot
Mill
P. H. Wilson & Son

WARREN


WESLEY ARNOLD
SO SOON WE FORGET





Aerial View Warren Village 1218

1949 Warren Village area p 1219

11 Mile and Mound 1220

Bear Creek at left goes thru GM Tech Center
above




IN THIS CORNFIELD WAS ABOUT TO
BE BUILT MACOMB COUNTY'S
FIRST SHOPPING MALL THE TECH
CENTER MALL. ABOVE IS THE NEW
GENERAL MOTORS TECH CENTER

Range No. 12 East.
A165.79
A187.28
A165.82
A181.56
A165.94
A155.76
A155.44
A156.32
Marsh
Prairie
Prairie
Prairie
Marsh
Marsh
Marsh
Prairie
Prairie
Prairie
Prairie
Pond
Pond
Pond

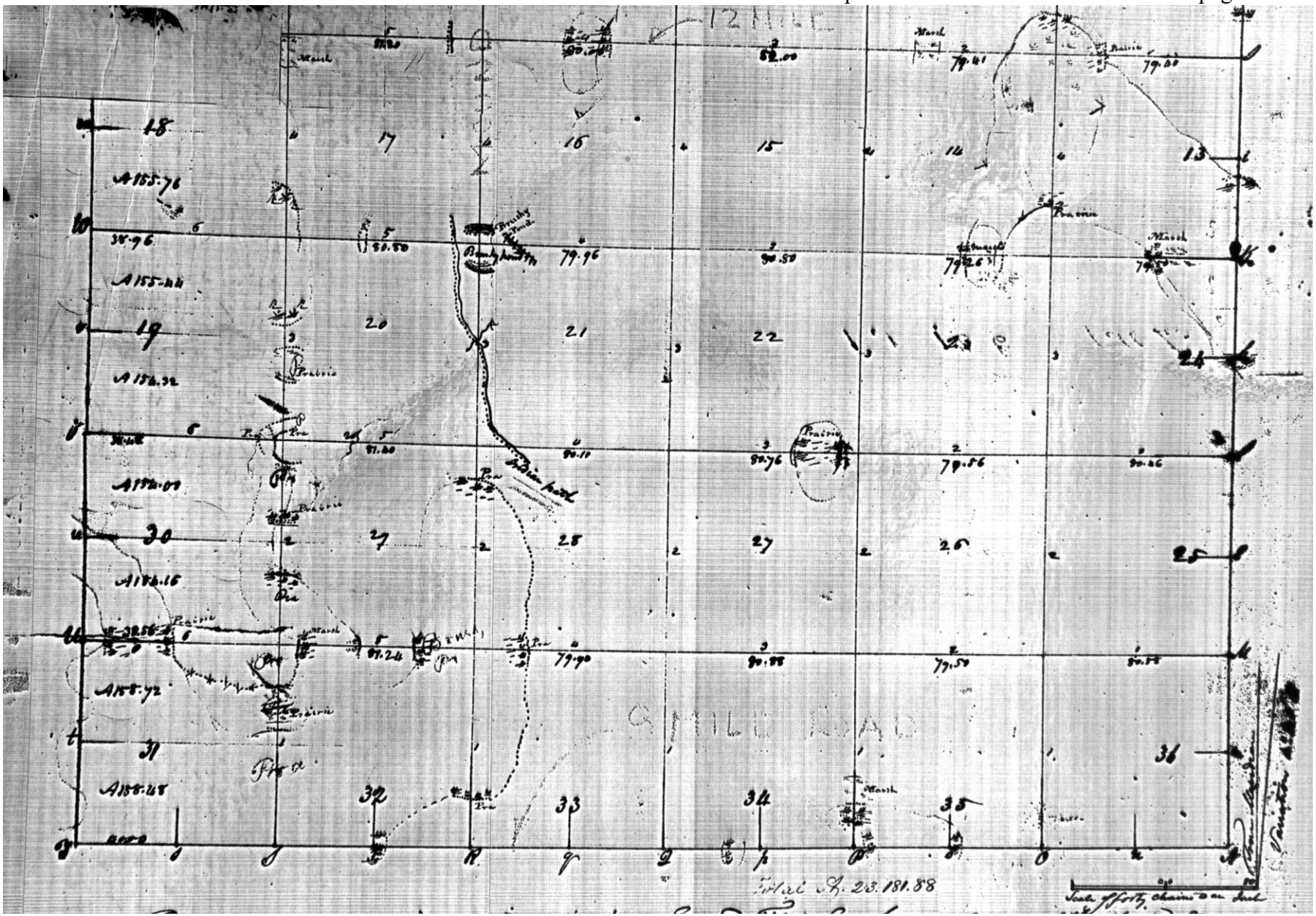
12 MILE
6 MILE ROAD
Total A. 23.181.88
Scale of forty chains to an inch

324 Joseph Wampler Warren Township Michigan February 1817

324

Town 1 North Range 12 East.

Town Lines

South Boundary

East Between Tn. 1 N & 1 S & R 12 East

From post cor. Tn. 1 N 1 S R 11 & 12 E

Poplar 7 N 43 E 1.75

Cypress 10 N 4 W 1.61

7.10 W.O. 12 Dr.

40.00 1/4 Sec. Cor. Birch 9 S 89 W .82

Cypress 9 N 11 E .84

48.00 Cypress 10 Dr.

80.00 Cor. Sec. 31, 32 T 1 N R 12 E

Cypress 9 S 19 E 30

Do. 10 N 32 E 59

27 ch. Swamp

East —

40.00 1/4 Sec. Cor. Cypress 9 S 50 W .83

Do. 9 S 4 E .75

43.55 Cypress 12 Dr.

43.00 Left the Sw Prairie

52.30 B.O. 12 Dr.

66.50 Birch 16 Dr.

80.00 Cor. Sec. 32, 33 T 1 N R 12 E

Maple 12 N 66 W .15

Birch 10 N 52 E .23

last 37.00 of this line good farming land

well timbered O. Birch Ash Sugar &c

East —

3.54 W.O. 20 Dr.

35.10 Lynn 12 Dr.

40.00 1/4 Sec. Cor. Sug. 6 N 45 W .34

Birch 10 N 29 E .36

47.15 Sycamore 16 Dr.

65.00 Poplar 16 Dr.

80.00 Cor. Sec. 33, 34 T 1 N R 12 E

325 Joseph Wampler Warren Township Michigan February 1817
1237

Town 1 North Range 12 East.

Beech 12 N 66 W 17
Maple 16 S 25 W 23
Level land rich soil timber N & B O
ash Sug. Lynn &c.

East ——
14.35 W.O. 16 Dr.
25.50 entered Maple swamp
34.00 Left Do
40.00 ¼ Sec cor. Elm 10 N 22 E 60
Linn 6 S 54 30 E 24
112.25 Beech 12 Dr.
76.26 W ash 6 Dr
10.00 Cor. Sec 34-35 T1N R 12 E
Maple 12 N 77 W 35
W.O. 20 N 46 S. 29
Level land timber as other line

East ——
2.50 Entered Swamp Prairie
110.00 ¼ Sec cor. Pople 10 S 66 W. 50
Cypress 9 N 15 S .80
45.00 Left Swamp
116.00 W.O. 16 Dr.
73.25 W.O 16 Dr.
80.00 Cor. Sec 35.36 T1N R 12 E
B. Ash 6 N 41 W 32
Elm 30 N 64 S 24
Last ½ mile level land rich soil
Dec. well timbd Poplar beech Ash O. &c

East ——
41.60 Beech 12 Dr.
110.00 ¼ Sec cor. Sycamore 30 cor. tree
44.00 Elm 30 Dr.

326

Town 1 North Range 12 East

12.35	Poplar Dead 20 In
80.00	Cor. TN 1 N & 1 S R 12 & 13 East
	Lynn 12 N 17 W 8
	Wash 10 N 60 E 21
	Land land rich soil well timbered
	W & B C. W & B Ash poplar Sug.
	Lynn &c.

Surveyed 1816 by Joseph Wampler D S

East Boundary

North Ch lks	of the first Meridian of the Territory
	of Michigan
12 34	Poplar 36 Inches diameter
40.00	Set post for Cor. of 1/4 Section
	from which a Sugar tree 13 Inches diam
	bears south 8 links distant
48.62	Sycamore 36 In diam
80.00	Set mile post for Cor. of sections 25 & 36
	from which an Ash 10 In diam bears
	S 77 E 10 links distance also a Lynn
	10 In diam bears N 35 W 20 lks dist
	Land first half mile 2nd rate level
	last half same
	Timb Sugar tree Ash Lynn
	Beech Poplar &c.

North Ch lks	North of the Base line
18.00	Hickory 13 Inches diam
40.00	Set 1/4 S post from which a Beech 14
	In diam bears N 84 E 17 lks distant
42.40	Poplar 48 Inches diam
80.00	Set 2 mile-post for Cor of sections 24 & 25
	from which a Beech 18 In diam bears

Town 1 North Range 12 East.

	S 13 W 26 lks dist also a Maple 2n diam bears N 15 W 33 lks distant Land first half mile 2nd rate Land last half same Timber Sugar Beech Ash &c. undergrowth Hornbeam Beech &c.
North	
14.38	Burr Oak 38 In diam
37.50	B. Ash & ~~Tamarack~~ swamp
40.00	Set 1/4 S. post from which a W Ash 12 In diam bears N 50 W 11 lks distant
75.54	Tamarack 15 In diam
80.00	Made 3 mile post for cor of sections 13 & 24 from which a Tamarack 6 In diam. bears N 40 W. 11 lks distant also a Tamarack 5 In diam bears S 42 W. 25 lks distant Land first half mile 3rd rate wet last half same Timb B. Ash & Tacamahac
North	
32.50	Left Tacamahac swamp
34.64	Beech 20 In diam
40.00	Set 1/4 Sec. post from which an Elm 18 In diam bears North 5 lks distant standing on the border of swamp
44.68	Elm 38 In diam
80.00	Set 1 mile post from which an Elm 24 In diam bears S 38 W 11 lks distant also a B. Ash 8 In diam bears N 50 E 7 lks dist (Cor of sec 12 & 13) Land first half mile 3rd rate wet last half same Timber Beech B Ash &c.

328

Town 1 North Range 12 East

North	
16.00	Left swamp.
26.00	Beech 18 In diam
40.00	Set 1/4 sec post from which a B Ash 4 In diam bears N 74 W 10 lks distant
41.10	Sugartree 15 In diam
80.00	Set 5 mile post for cor. of sections 1 & 12 from which a Beech 6 In diam bears S 80 W 33 lks distant also a W Oak In diam bears S 32 E 8 links distant Land first half mile 2nd rate level and wet last half same Timb Sugartree Ash W. Oak Hickory &c. undergrowth Beech Ironwood &c
	Jany 3rd 1817
North	
19.65	Burr Oak 8 In diam
40.00	Set 1/4 Sec post from which a W. Oak 36 In diam bears West 3 lks distant
42.50	Swamp
43.50	Wet Prairie
68.00	Left Prairie & swamp
80.00	Set post for cor. of Townships No 1 & 2. 12 & 13 th Range from which a gum 12 In diam bears S. 11 W 19 lks dist also a W. Oak 36 In diam bears N 31 W 41 lks distant Land first half Mile 2nd rate level and wet last half same Timb W. Oak Beech Ash maple &c undergrowth Ironwood dogwood &c
	Surveyd 1817 by Wm Preston D. S.

Town 1 North Range 12 East

North Boundary

East	On a Random line between Townships 1+2 N R 12 E
40.00	Set tem 1/2 M. post
80.00	Set tem post for sec. cor.
40.00	Set tem 1/2 M post
80.00	Set tem post for sec cor.
40.00	Set tem 1/2 M. post
80.00	Set tem post for sec. cor.
40.00	Set tem 1/2 M post
80.00	Set tem post for sec cor.
40.00	Set tem 1/2 M. post
80.00	Set tem post for sec. cor.
40.00	Set tem 1/2 M post
77.77	Intersected Range line 5.60 South
West	Corrected West Between Townships 1+2 North Range 12 East on South boundary of sections 36 (T 2 N)
13.06	Beech 35 in dia
33.32	Sugar 12 —
40.00	Moved tem 1/2 Mile to its proper place on true township line from which a W.O 22 in dia bears N 38 E 2 + a Hickory 5 in S 53 1/2 W 11 lks
50.61	Swamp Oak 20 in Dia.
74.47	Beech 18 in dia.
80.00	Set tem post to proper place on true line for corner Sec. 35+36

Town 1 North Range 12 East.

	Tree which a Lynn 4 in Diar bears S 45 & 4 + a Lynn 5 in N 32 & 2 lks West 25 lks. Rolling rest swampy Land timber Oak Ash Elm &c.
West	On South boundary of sec 35 T 2 N - 12 E
7.09	Sugar 20 in Diar
15.50	Run 5 lks course North
40.00	Moved tree 1/2 M. post to proper Place on true line from which a Hickory 7 in Dr. bears S 32 & 29 lks + an Ash 10 in N 65 W 8
51.72	Beech 21 in Dr.
56.33	Run 4 lks course North
66.48	W.O 10 in Diar.
68.90	Creek 20 lks S 85 W
76.53	Do - 20 - N 85 W same creek
80.00	Set tree post to proper place on true line for corner Sec. 34 + 35 from which an ash 24 in diar. bears N 76 W 8 and Elm 41 in S 28 & 13 lks Rolling good Land Tree Oak ash Elm Beech &c.
West	On South Boundary T 2 N + Sec 34 on a true line Range 12 E
6.73	Creek 25 lks course S 85 W
20.74	W.O. 38 in Diar.
30.75	Maple 29 —
40.00	Set 1/2 mile post on true line from which Beech 8 in Dr. bears S 16 W 10 and W.O. 26 N 19 W 10
57.70	Beech 17 in Dr.
80.00	Moved tree post to proper place on true line from which an Ironwood

Town 1 North Range 12 East

5 in Dr. bears S 44 W 27 + a Lynn 7 in N 1 W 4 Land a little rolling Timber Oak beech Sugar and undergrowth the same

West On S By (T2N) + S By Sec 33
11.53 Lynn 56 in Dia.
26.69 Maple 22 ——
40.00 Moved line 1/2 m. post to proper place on true line from which ash 7 in Diar. bears S 21 W 33 + a Beech 5 in N 38 W 14
59.68 Ash 28 in Dia
80.00 moved line post to proper place on true line from which a Sugar 10 in Dr. bears S 3 W 8 + a Beech 5 in N 43 1/2 E 1.8 lks.
Level rich Land timber Oak ash Beech Sugar &c + undergrowth same

West On S. By of T2N + S By Sec. 32 R12E
2.28 Poplar 25 in Dia.
30.59 W.O 50 in Dia.
40.00 Set 1/2 mile post to proper place on true line from which a Beech 8 in Dia. bears N 70 W 23 another 13 in S 64 E 19
63.98 Poplar 50 in Dia.
80.00 Set post corner Sec. 31 + 32 to proper Place on true line from which a Beech 8 in Dia. bears S 69 W 19 another 18 in N 55 E 15 lks
Rolling Land Timber Oak Beech ash Elm Undergrowth same
Mixed with spice

332 Joseph Wampler Warren Township Michigan February 1817
1244

333 Joseph Wampler Warren Township Michigan February 1817

332

Tom 1 North Range 12 East.

West	On S. By (T2 N R12 E) + S. By S 31
5.78	Beech 15 in Dr.
40.00	Moved ½ mile post to proper place on true line from which a Beech 16 in Dia. bears S 47 E 20 another 6 in N 2 W 23 lks.
55.45	Sugar 9 in Dia.
69.74	Stake 18 lks S 7 W.
77.98	to Corner T1N+2N R11+12 E
	Good Land timber Oak Ash Beech Lynn Elm &c. undergrowth same mixed with spice &c Prickly Ash
	Surveyed 1817 by Joseph Wampler D.S.
	West Boundary
	Range line between Ranges 11+12 + Township lines East of this Range line
North	On the East Boundary of Township 1 N + Range 11 East in Michigan T
5.00	Left Prairie
20.59	Elm 11 in Dia.
23.00	End Prairie
40.00	Set ½ mile post from which a Tamarack 12 in Dia. bears N 38 W 197 No other trees near
43.00	Left Prairie
55.00	Entered brushy Prairie
76.00	Left
80.00	Set post on line between Ranges 11+12 C. Corner of sec. 36+25 T1N R11 E from which a B.O. 8 in Dia. bears S 6 E 7 another 15 in N 6 W 6
	Brushy Prairie Land

Town 1 North Range 12 East

North	On East By. (T1NR11E) + E By. sec 25 (T1NR11E)
13.33	Maple 8 in Dia.
26.00	Entd Prairie
40.00	Set 1/2 mile post from which a Maple bears N 66 E 57
42.00	Left Prairie
80.00	Set post corner of sec. 24 + 25 T1N R11E from which a Maple 17 in Dia. bears S 51 E 17 another 15 in S 48 W 13
	Very touchy Prairie Land
North	On E By T1NR11E + S 24 East Boundary
8.18	B.O. 9 in Dia.
20.00	Entd Prairie
33.00	Left Do.
40.00	Set 1/2 mile post from which a Spanish Oak 10 in Dia. bears N 50 E 10 Do 8 in S 8 W 10
48.00	Entered Prairie
80.00	Set post corner of sec. 13 + 24 Range 11 East from which a B.O 38 in Dia. bears N 47 1/2 W 5.34
	Prairie Land
North	On E By (T1NR11E) + S. 13
9.00	Left Prairie
10.36	W.O. 26 in Dia.
40.00	Set 1/2 mile post from which a W.O. 24 in Dia. bears N 67 E 22 and a Sassafras 8 in S 87 W 14
54.72	Maple 8 in Dia.
60.00	Entd Prairie
72.50	Left Do.

Town 1 North Range 12 East.

80.00	Set post corner Sec. 12 + 13 (T1NR11E) from which a B.O. 6 in Dia: bears N37 W37 + a B.O. 7 S 26 W 17 Brushy Prairie Land
North	On East By (T1NR11E) + S12
8.00	Ent. Brushy Prairie
40.00	Set 1/2 mile post from which an aspen bears N74 W112 no other
65.00	Left by Prairie
67.63	Walnut 26 in Dia:
80.00	Set post corner Sec. 1 + 12 T1N + R11E from which a W.O 12 in Dia: bears N46 W3 + an Ash 8 in S43 W5 Poor Prairie Land
North	On E By (T1NR11E) + S1
21.68	Creek 28 lks N.E.
31.33	Beech 20 in Dia.
40.00	Set 1/2 mile post from which a Beech 15 in Dia. bears N27 E15 another 12 S37 W43
61.52	W.O. 60 in Dia.
80.00	Set post corner Townships 1 + 2 N + Ranges 11 + 12 E from which an Ash 5 in Dia. bears S74 W17 + an Elm 8 N56 E12 Fine Rolling Land T. Oak ash Beech Sugar + c. Ug sand Mixed with spice
	Surveyed 1817 by Joseph Wampler D.S.

Town 1 North Range 12 East.

Subdivisions

North	Between S. 35 + 36 Variation 4°.46' E.
11.65	Ash 8 in dia.
30.07	Hickory 18 —
40.00	Set post for 1/4 S. corner from which a Ash 12 in dia. bears S 19° W 6 lks another 7 in N 14 E
110.14	Ash 7 in dia.
67.85	Sugartree 8 in Dr.
80.00	Set post corner Sec. 25, 26 35 + 36 from which a Lynn 6 in Dia. bears N 20 E 23 + an ash 7 in S 2 E 15 lks
	Level wet Land rich soil
	Timber Ash Elm Buck Lynn + c.
	Ug same
East	On a Random line between S 25 + 36
40.00	Set temporary 1/2 mile post
80.58	Intersected Range line 310 S of corner
West	On true line between S. 25 + 36 Correcting
6.91	Ash 16 in Dia.
37.55	Cotton 34 in Dr.
40.29	Moved tem 1/2 m. post to ar dist on true line from which a Buck 13 in Dia. bears S 63 W 10 + an Elm 20 N 56 E 32
117.45	Buck 8 in Dia.
79.42	Elm 18 in dia.
80.58	To corner post
	Level wet Land Soil rich
	Ash Elm Buck Lynn + c.

Town 1 North Range 12 East.

North	Between S 25 + 26
72	Elm 30 in Dia:
26.49	Do. 30 ———
40.00	Set 1/2 mile post from which an Ash 12 in dia: bears S 81 W 11 another 17 in N 47 E 23
47.44	Elm 26 in Dia:
71.91	Beech 14 ———
80.00	Set post corner S 23, 24, 25 + 26 from which an Ironw. 7 in dia: bears N 59 E 6 + a Beech 18 N 75 W 11 Level wet Land rich soil Timber Beech Ash Elm Lynn Cotton.d Ug same mixed with prickly Ash &c.
East	On a Random line between S. 24 + 25
40.00	Set tem 1/2 m. post
80.46	Intersected Range line 4.26 S of corner
West	On a true line between S 24 + 25
1.28	a Beech 14 in Dia:
40.23	Moved tem 1/2 m. post to ar dist on true line from which an Ash 8 in dia: bears N 23 W 9 + a W Oak 4 in S 23 E 2
45.50	Elm 20 in Dia:
74.75	Do. 20 ———
80.46	To post Flat Land rich soil Timber Ash Elm Lynn Beech + cotton.d Ug same mixed with prickly Ash + Spice
North	Between Secs 23 + 24
14.65	Ash 25 in Dia:
37.61	Elm 30 ———
40.00	Set 1/2 mile post from which

338 Joseph Wampler Warren Township Michigan February 1817
1249

Town 1 North Range 12 East.

	an ash 7 in dia: bears S 84 E 18
	a R.O. 11 in S 83 W 3
55.33	Ash 13 in Diar.
71.53	Do. 23 ——
80.00	Set post corner sec: 13.14.23 + 24
	from which an ash 7 in dia: bears N
	62 E 9 another 8 in S 75 W 11
	flat wet Land rich soil Elm
	Ash Elm Beech &c.
	Ug same
East	Between S 13 + 24 on a Random
40.00	Set tree 1/2 M. post
110.50	Entered Tamarack marsh
79.50	Intersected Range line 4.50 South
	of corner
West	On true line between S 13 + 24 on true
	line connecting corner
5.40	Tamarack tree 15 in Dr.
39.00	Left Tamarack marsh
39.75	Moved tree 1/2 M. post to av. dist on
	true line from which a W.O. 7 in diar
	bears S 43 E 11 + a Beech 8 in N 64 W 22
43.93	Poplar 28 in Dia:
79.50	To corner
	East 1/2 mile Tamarack marsh
	rest fine level beech land ——
North	Between Sec: 13 + 14
6.84	Ash 19 in Dia
20.00	Entered boggy wet Prairie
40.00	Set 1/2 Mile post from which a
	Bunch of bushes bears N 55 W 50
80.00	Set post corner of sec: 11.12.13 + 14

339 Joseph Wampler Warren Township Michigan February 1817
1250

338

Town 1 North Range 12 East.

	from which an aspen 22 in diam bears N 72° W 15.25
	from ½ mile level wet bushy Land wet Prairie
	February 8th 1817
East	Between S 12 & 13 on a Random
20.00	Left Prairie
40.00	Set true ½ mile post
79.40	Intersected Range line 4.50 S of corner
West	On true line between Secs. 12 & 13
7.00	Ash 17 in Diam.
37.70	Moved true ½ m. post to av. dist on true line from which an Ash 7 in diam bears N 20 E 8 another S 13 W 11
44.86	Ash 8 in diam.
59.50	Entered Prairie
79.40	To corner post
	East ½ mile good land T. Beech Ash Poplar Lynn &c. wet bushy & Swampy
North	Between Secs. 11 & 12
16.00	Left Prairie
40.00	Set ½ mile post from which an Ash 5 in diam. bears N 55 E 13 & a W.O. 36 in N 58 W 11 lks
60.64	Beech 17 in Diam.
80.00	Set post corner Secs. 1. 2. 11 & 12 from which a Beech 17 in Diam. bears N 7 W 33 another 19 S 31 E 29 good Land T. Beech Elm Ash Oak Poplar &c. Ug same

340 Joseph Wampler Warren Township Michigan February 1817
1251

Town 1 North Range 12 East.

East	Betwn S. 1+12 on a Random line
1.00	Set tem ½ M. post
50.50	Entered brushy wet Prairie
66.00	Left Do.
79.50	Intersected Range line 1.30 South of corner
West	Betwn S 1+12 on true line correcting
13.50	Entered brushy wet Prairie
29.00	Left Do
39.75	Moved tem ½ M. post to av dist on true line from which a B.O 10 in Diar bears S 8 E 16 + a W.O 6 in N 75 W 10
79.50	Corner post
	Rolling Brushy Land
	T. Oak Beech +c.
North	Betwen Sec. 1+2
12.72	Sugar 10 in Diar
37.03	Elm 30
40.00	Set ½ mile post from which a Hicky 20 in Diar bears N 73 E 9 + an Ash 21 in N 85 W 29
50.25	Maple 34 in diar
66.18	Ash 23 Do.
87.30	Intersected township line 1.07 East of corner where set post from which an Ash 22 in diar bear S 73 E 6 + a R.O 11 in S 54 W 19
	Good level land
	T. Oak Ash Beech +c.
North	Betw S. 34 + 35
10.00	Entered brushy marsh
16.00	W.O. 20 Diar

341 Joseph Wampler Warren Township Michigan February 1817
1252

Town 1 North Range 12 East

29.00	Left brushy marsh
40.00	Set ¼ mile post from which a W.O 30 in Dia. bears S 78 W 17 + a W.O 22 in N 77 E 25
47.53	Beech 18 in Dia.
70.51	Ash 8 Do.
80.00	Set post corner of sec. 26+27.34+35 from which an Ash 15 in dia. bears N 41 E 8 another 20 N 55 W 25
	first ½ mile brushy marsh next good land T. Oak Ash Elm Lynn &c Ug same
	February 9th 1817
East	Betw. 26+35 on Random line
40.00	Set tem ¼ m. post
79.50	Intt N+S line 71 lks N of corner
West	Between Sec. 26+35 on true line condy
.51	Ash 7 in Dia.
23.00	W.O 30 ——
39.75	Moved tem ¼ m. post 6 ch. dist on true line from which an ash 23 in dia. bears N 55 W 25 + a Lynn 10 in S 55 E 17
43.14	Ash 7 in Dia.
70.11	Do. 9 ——
79.50	To corner
	Good Land rolling T. Oak Ash Lynn Beech &c Ug same mixed with Prickly Ash + Spice
North	Betw. Sec. 26+27
24.58	Lynn 19 in Dia.

342 Joseph Wampler Warren Township Michigan February 1817
1253

Town 1 North Range 12 East

40.00	Set 1/2 mile post from which a Beech 18 in dr bears N 54 E 17 + a Sugar 26 in N 71 E 13
51.16	Beech 11 in Dia.
80.00	Set post corner Sec. 22.23.26 + 27 from which an Ash 6 in Dia. bears S. 7 E 7 + an Alder 5 in N 40 W 22
	first 1/2 mile rich level land
	rest brushy + swampy
	Ug same as timber
East	Between S 23 + 26 on a Round.
40.00	Set tem. 1/2 mile post
77.56	Intersected N. + S line 90 lks North of corner
West	Between S 23 + 26 on true line
3.05	Elm 23 in. Dia.
20.59	Ash 21 in Dr.
39.78	moved tem. 1/2 m. post to av. dist from which a Beech 6 in dia. bears N 42 W 15 + an Iron. 8 in S 82 E 3
40.32	Lynn 16 in Dia.
78.52	Ash 20 in Dr.
79.56	To corner
	Rich level wet land S Oak Ash Elm Beech Cotton. Lynn +c.
	Ug same mixed with spice + Prickly Ash.
North	Between S 22 + 23
11.00	Maple 11 in Dia.
40.00	Set 1/2 mile post from which a W.O 8 in Dr. bears N 59 W 13 + a Gum 11 in S 57 E 19
61.77	Ash 9 in Dr.
77.33	Do 11 ——
80.00	Set post corner Sec. 14.15.22 + 23 from

Town 1 North Range 12 East

	Which a Beech 13 in Dia. bears N 16 W 25 + an Ash 20 S 16 E 11
	Rolling Beech Land
East	Betn Secs. 14 + 23 on a Random
40.00	Set tem 1/2 mile post
79.26	To post on N. & S. line
West	Marked back for true line
76	Ash 16 in Dia
24.00	Ent. Brushy marsh
39.00	Left Do. ———
39.63	Moved tem 1/2 m. post to Ar. dist. from which an Ash 12 in Dia. bears S 24 W 5 another 11 in N 26 E 12 lks
42.69	W.O. 9 in Dia.
75.39	Ash 10 in ———
79.26	To corner
	Rolling Land T. Oak Beech Ash Elm Lynn + c. Ug same ———
North	Between Secs. 14 + 15
32.52	Ash 30 in Dia.
40.00	Set 1/2 mile post from which an Ash 12 in Dia. bears S 85 E 23 another 5 in S 85 W 18
68.59	Elm 25 in Dia.
80.00	Set post corner Secs. 10. 11. 14 + 15 from which a Birch 15 in Dia. bears N 19 E 37 + a Beech S 18 W 27 lks.
	Level rich Land T Oak Ash Elm + c Ug same mixed with Prickly Ash + c.

Town 1 North Range 12 East.

East	Betw 11 + 14 on Random line
20.00	Entd Bmshy swamp
30.00	Left D.o.
40.00	Set tem 1/2 mile post
79.41	Pntd N + S. line at corner
West	Betw S. 11 + 14 on tem line Marking back
11.16	Beech 16 in Dia.
39.70½	moved tem 1/2 mile post to ar dist
	from which a Beech 20 in Dia. bears
	N 75 W 16 another 10 in N 51 E 22 lks
	Fine rich Land
	T. Oak Ash Elm Beech
	Ug same mixed with prickly Ash &
	Spice Feby 11th 1817
North	Between S. 10 + 11
13.53	Beech 11 in Dia.
33.13	R.O. 38 ——
40.00	Set 1/2 mile post from which
	a Lynn 9 in Dr. bears S 55 W 19 +
	and Ash 22 in N 32 E 6
71.48	Swamp Oak 28 in Dr.
80.00	Set post corner of sec. 2. 3. 10 + 11
	from which a sugar tree 6 in Dia.
	bears N 47 W 25 + a Beech 8 in N
	55 E 12 lks
	Rolling Good Land T. Oak Beech Ash
	Elm &c.
East	Between S 2 + 11 on Random
40.00	Set tem 1/2 mile post
79.80	Pntd N + S line 5 lks N.

Town 1 North Range 12 East.

West	Betn S. 2+11 on true line connecting course west
14.10	W.O. 40 in Dia.
28.47	Poplar 28 in Dia
39.90	Moved tem. 1/2 m. post to ar dist on true line from which an Iron. 6 in Dia. bears S 53 E 19 + a R.O. 8 in N 33 W. 18
79.80	To corner —
	Fine rich level land T. Oak Ash Elm Lynn Beech poplar &c.
	Ug same mixed white spice &c.
North	Between Secs. 2+3
28.17	Ash 28 in Dia.
40.00	Set 1/2 mile post from which an ash 15 in Dia bears S 40 E 13 + a Lynn 16 in N 39 W 19
69.57	Beech 10 in Diar
87.20	Int. Township line 1.50 East of Corner where set post from which a Maple 10 in Dia. bears S 87 W 39 + another 30 in S 53 E 24
	Good Rolling Land T. Oak Beech Elm Lynn &c. Ug same
North	Between Secs. 33+34
32.27	Elm 33 in Dia.
40.00	Set 1/2 mile post from which an Ash 27 in Dia. bears N 58 E 11 another tree an Elm 32 in S 66 W 24 lks
80.00	Set post corner of secs. 27, 28, 33+34 from which a Lynn 8 in Dia. bears N 43 E 6 + a Hicky 9 in S 32 W 11 lks
	Level wet Land T. Ash Beech Oak Lynn Ug same mixed with prickly ash

346 Joseph Wampler Warren Township Michigan February 1817
1257

Town 1 North Range 12 East.

East	Betw 27 + 34 on a Round.
40.00	Set tem ½ m. post
80.88	Ent^d N + S line 10 lks N of corner
West	Betw S. 27 + 34 on true line correcting corner
40.44	Moved tem ½ m. post to av. dist.
	from which a Beech 12 in dia. bears
	S 13 E 10 another 10 N 14 W 24
55.91	Maple 46 in Dia.
72.16	Elm 29 do
80.88	To corner
	Level rich land
	T. Oak Ash Beech Lynn Elm &c
	Ug same mixed with prickly ash
	& Spice
North	Betw Sec. 27 + 28
400.00	Set ½ mile post from which an
	Ash 8 in Dia. bears S 84 E 14 + a Swamp
	Oak 12 in N 84 W 6.
48.87	Elm 24 in Dia.
80.00	Set post corner Sec. 21. 22. 27 + 28
	from which a W.O 30 in Dia. bears
	S 76 E 14 + a Lynn 10 in N 50 W 16 lks
	Good rich level wet land
	T. Oak. Ash. Beech Lynn Elm &c.
	Ug same
East	Betw S. 22 + 27 On Random
40.00	Set tem. ½ m. post
50.76	Ent^d brushy prairie
70.76	Left do.
80.76	Intersected N + S. line at corner post

347 Joseph Wampler Warren Township Michigan February 1817
1258

Town 1 North Range 12 East.

West	On true line between S 22 + 27 Marking Back
10.00	Enter Linsley Prairie
30.00	Left Do.
40.38	Moved tem. half mile post to ar dist from which a W.O. 6 in Diar bears S 4½ W 7 and an Ash 7 in N 5 W 8 Level wet Land Feby 12th 1817
North	Between S 21 + 22
7.15	Aspen 20 in Diar.
32.62	Do 20 Do.
40.00	Set ½ mile post from which a Beech 25 in dia. bears S 77 E 23 + an Aspen 24 in N 74 W 15 lks
41.85	Ash 12 in Diar
80.00	Set post corner sect. 15.16 21 + 22 from which a Lynn 9 in diar bears N 33½ W 11 + a Poplar 8 in S 50 E 14 — Good level wet rich land
East	Between Sect. 15 + 22 on Random line
40.00	Set tem ½ mile post
80.80	Intersected N. + S. line at corner post.
West	Marked back as true line
3.78	Beech 16 in Diar.
40.40	Moved tem. ½ m. post to Ar. dist from which a Cotton. 20 in dia. bears S 56 W 5 + a Lynn 7 in N 40 E 5
52.44	Poplar 12 in Diar
76.33	Ash 17 in Dia.
80.80	To corner post Good level land. T. Oak Ash Beech Elm Lynn + Ug some Mixed with spice

348 Joseph Wampler Warren Township Michigan February 1817
1259

Town 1 North Range 12 East.

North	Between S 15 + 16
7.77	Beech 13 in Dia:
40.00	Set 1/2 mile post from which an Elm 11 in Dia: bears S 67 W 17 + another S 57 E 20 –
14.66	Ash 13 in Dia:
61.09	Elm 22 —
10.00	Set post corner sec: 9.10.15 + 16 from which a Beech 12 in Dia: bears N 63 E 11 another 9 S 42 W 27 lks Good level Land T. Oak Ash Beech Ug same mixed with prickly Ash
East	Between 10 + 15 on a Random
40.00	Set temp 1/2 mile post
82.00	Intd N. + S. line at post
West	On true line between S. 10 + 15 Marking back
36.34	Ash 7 in Dia:
41.00	Moved temp 1/2 M post to ar dist on true line from which an Ash 15 in Dia: bears N 6 W 9 another 7 S 38 E 15 lks
57.64	Tree 17 in Dia:
12.00	Corner — Time Land T. Oak Ash Elm. Lynn Beech. Ug same —
North	Betn Sec: 9 + 10
10.26	Maple 12 in Dia:
24.16	Run 5 lks N 15 E
40.00	Set 1/2 mile post from which a Beech 16 in Dia: bears S 32 W 8 another 24 S 68 W 10

349 Joseph Wampler Warren Township Michigan February 1817
1260

Town 1 North Range 12 East

45.00	Sup O. 40 in Dr.
76.30	Crk 10 lks East
80.00	Set post corner Sect. 3.4.9.10
	from which an Elm 16 in Dr bears N
	72 W 12 another 15 S 24 W 57
	Good level Land T. Oak Ash Burr &c
	Ug same mixed with prickly Ash
East	Betn S 3+10 on a Random
1.00	Entd Brushy swamp
1.60	Left Do.
40.00	Set tem 1/2 mile post
80.60	Rtd N+S line at post
West	Betn S 3+10 marking back
11.17	Poplar 23 in Diar.
34.27	Ash 18 in —
40.30	Mond tem 1/2 m. post to AN. dist
	from which a Beech 4 in diar. bears
	N 47 E 4 another S S 47 W 30
	fine level Land T. Oak Ash Beech
	Sugar Elm &c. Ug same
North	Between Sect. 3+4
21.60	Cr. 20 lks N 80 E
26.00	forked Elm
40.00	Set 1/2 mile post from which a Lynn
	12 in Diar bears S 68 E 17 + an Ash 6 in
	S 56 W 20
57.10	Stream 15 lks N 85 E
72.38	W.O 38 in Dr.
76.70	Intersected Township line 50 lks East
	of Corner where set post from which
	a Beech 6 in Diar bears S 51 1/2 W 38
	another 6 in N 24 E 20

350 Joseph Wampler Warren Township Michigan February 1817
1261

Town 1 North Range 12 East

	Level brushy Land T. Oak Beech Elm &c. Ugt same mixed with Alders Feby 13th 1817
North	Between Sect. 32 + 33
3.11	W.O. 26 in Dia.
17.00	Entered brushy Prairie
40.00	Set 1/2 m. post from which an Aspen 7 in Dia. bears N70 E 41 another 7 in S70 W 43
80.00	Set post corner Sect. 28. 29. 32 + 33 from which a W.O 23 in dia. bears N88 1/2 W 104 and an Aspen 11 in S85 E 168 lks Brushy Prairie Land very wet.
East	Betw Sect. 28 + 33 on a Random
20.00	Left Prairie
40.00	Set tem 1/2 mile post
79.90	Intersected N + S line 7 lks N of corner
West	On a true line between Sect. 28 + 33 connecting —
37.75	Moved Stem 1/2 mile post to av. dist on true line from which a Gum 12 in bears S 45 W 26 and a W.O 25 in N 8 W 9
111.90	Entd Prairie
57.60	Elm 23 in Dia.
79.90	To post East 1/2 mile good rich Land rest Prairie Land
North	Betw Sect 28 + 29
40.00	Set 1/2 mile post from which

Town 1 North Range 12 East.

	an Aspen 13 in Diar. bears N 24 W 18 another 5 in N 16 W 16
66.00	Left brushy prairie
72.60	W.O 36 in Diar.
80.00	Set post corner of sect. 20, 21, 28 + 29 from which an Ash 10 in Diar. bears S 51 W 13 + a maple 17 in N 58 E 25 — Brushy Prairie Land. —
East	Between S 21 + 28 on Road
16.00	Indian pratte N.W. + S.E.
40.00	Set tem. 1/2 m. post
80.10	Intersected N. + S. line at post
West	Betw S. 21 + 28 on true line Marking Back
27.50	Elm 40 in Diar.
40.05	Moved tem 1/2 m. post to Av. dist from which a B. O 9 in Diar. bears N 10 W 31 another 9 in S 25 E 22
55.74	Elm 46 in Diar.
64.10	Indian pratte N.W. + S.E.
80.10	to corner post Good Land T. Oak ash Elm Lynn Cotton + c Ug same mixed with Spice + c.
North	Between Sect. 20 + 21
17.70	W.O. 22 in Diar.
40.00	Set 1/2 mile post from which an Ash 10 in Dia bears N 77 W 4 + a W.O 5 in. S. 78 E 4
111.00	Indian pratte N 10 W + S 10 E at East side of a brook coming from N 20 E + running S 20 W

Town 1 North Range 12 East.

60.91	W.O 46 in Diar
68.00	Entered Brushy pond
80.00	Set post corner of secs 16.17.20+21 from which an Elm 13 in Diar bears N 44 W 73 and an Elm 11 in S 44 E 57 Rolling W.O. Land of a good quality + very brushy
East	Betn 16+21 on a Random line
40.00	Set tem 1/2 mile post
77.96	Intersected N + S line 5 lks S.
West	Between S.16+21 on a true line correcting west
29.46	Ash 11 in Diar.
37.78	Moved tem 1/2 m. post to an dist on true line from which a Beech 17 in Diar bears S 21 W 20 another 7 N 21 E 12
61.12	Elm 48 in Diar.
77.96	Po corner Midling Land level T. Oak Ash Lynn Elm Beech +c Ug same mixed with spice +c. Filed 14th 1817
North	Between S. 16+17
8.00	left Brushy pond
30.50	Sugar 10 in Diar
40.00	Set 1/2 mile post from which a W.O 24 in Diar bears N 88 E 9 another 25 in S 87 1/2 W 30
40.61	Beech 12 in Diar.
67.32	Lynn 15 in Diar.
80.00	Set post corner of secs 8.9.16+17

353 Joseph Wampler Warren Township Michigan February 1817
1264

Town 1 North Range 12 East.

	from which a Beech 20 in Dia: bears S. 55 E 17 another 10 N 25 W 27 lks Rolling brushy land T. Oak Elm Beech Ug some mixed with Prickly Ash &c.
East	Betwn S 7+16 on a Random line
38.00	Entd brushy swamp.
40.00	Set temp 1/2 mile post
52.00	Left brushy swamp
80.00	Intd N & S. line 4 lks south
West	Betwn S. 7+16 on true line correcting
28.00	Entd brushy swamp.
40.00	Estd 1/4 S corner from which an Elm 22 in Diar bears S 75 E 18 and a Maple 12 S 63 W 16
42.00	Left brushy swamp
	East 1/2 mile good Land T. Ash Elm Lynn &c west 1/2 mile very brushy & thickety with Aspen Hazel Alder &c.
North	Between S. 8+7
40.00	Set 1/2 mile post from which an Aspen 8 in Dia: bears N 70 E 7 another 6 in S 45 W 10
65.54	Ash 16 in Dia:
78.23	Elm 12 ——
80.00	Set post corner of sect 4.5.8+7 from which a Beech 8 in Diar bears S. 32 E 15 another 20 N 15 W 43 Good brushy Oak land Ug Oak W Hazel Alder &c.

354 Joseph Wampler Warren Township Michigan February 1817
1265

Town 1 North Range 12 East

East	Between S 4 + 9 on a Random line
15.00	Ash 11 in Diar
40.00	Set 1/2 Mile post
41.04	Ash 23 in D.
70.26	W.O 38 in Dr.
80.60	Intd N & S. line at corner
West	Betn S 4 + 9 on true line Marking back
2.34	W.O. 38 in Dr.
39.56	Ash 23 in Diar
40.30	Moved 1/2 m. post to an dist on true line from which a Beech 14 in Diar bears S 7 W 9 and a Lynn 10 N 25 W 21 lks
65.52	Ash 11 in Diar
80.40	corner
	Pine land T. Oak Ash Elm Sugar Lynn &c.
	Ug same mixed with spice & Prickley Ash
North	Between Sect. 4 + 5
5.17	Cotton 50 in Diar
40.00	Set 1/2 mile post from which a R.O 5 in Diar bears S 26 W 14 + a Poplar 9 N 45 W 9
46.68	Stream 25 lks East
75.50	R.O. 32 in Diar
80.40	Intersected Township line 42 lks East of corner where set post from which a Beech 16 in Dr. bears S 46 E 10 another 14 in S 63 W 61. Land a little rolling T. Oak Beech Ash Elm Lynn &c Ug same mixed with Spice + Prickley Ash Feby 15th 1817

355 Joseph Wampler Warren Township Michigan February 1817
1266

Town 1 North Range 12 East.

North	Between S. 31 + 32
40.00	Set 1/2 mile post from which an Aspen 10 in Diam. bears S 60 W 1/60 Another bearing tree
47.50	Left prairie
62.00	Ent.d prairie
80.00	Set post corner of sec. 29. 30. 31 + 32 from which a Tamarack 6 in Diam. bears S 88 E 33 an other 5 in S 16 E 15
	Brushy Prairie Land
East	Betw. S. 29 + 32 on a Random
7.50	Ent.d Brushy marsh
32.50	Left ———
40.00	Set tem. 1/2 mile post
52.00	Ent.d Brushy Prairie
81.24	Intersected N + S. line at post
West	Marked back true line
20.00	Left Brushy Prairie
40.62	Moved tem. 1/2 mile post to av. dist on true line from which a B.O 10 in dia. bears N 27 E 41 + a Tamarack 5 S 13 W 36
48.50	Ent.d Brushy marsh
73.50	Left Do. ———
81.24	Ts corner
	Brushy Prairie Land
West	Between S 30 + 31
40.00	Set post for 1/4 S. corner from which a Tamarack 12 in Diam. bears N 31 E 6 + a W.O 7 in S 14 E 5
43.56	Ent.d Prairie
70.56	Left Prairie

356 Joseph Wampler Warren Township Michigan February 1817
1267

Town 1 North Range 12 East.

78.56	Intersected Range line at the corner post for corners sec. 25.36 T1NR11E Brushy Prairie Land
North	Between Sect. 29+30
28.50	Left brushy prairie
110.00	Set 1/2 mile post from which a W.O. 35 in Dia. bears N70 E 9 + a B.O. 9 in S40 W 50 lks
116.04	Leaving W.O. 28 in Dia.
117.50	Entered Prairie
71.00	Left Do.
80.00	Set post corner Sect. 19.20.29+30 from which an Elm 16 in Dia bears S. 44 W 28 + a Maple 22 in S 74 E 4. Wet Brushy Land part prairie
East	Betw S. 20+29 on Random
30.18	Stream 20 lks N W
40.00	Set tem. 1/2 m. post
81.40	Int^d N+S line 3 lks S.
West	Between S 20+29 on true line correcting west
5.44	Swp. O 23 in Dia.
40.70	Mord tem 1/2 mile post to Ar dist on true line from which an Ash 24 in Dia. bears N42 W 24 another 4 in S 41 E 16
50.00	Ent^d Prairie
51.22	Stream 20 lks N.E.
62.00	Left Prairie
81.40	Intersected corner Wet prairie brushy Land —

Town 1 North Range 12 East.

West	Between S. 19 + 30
5.00	Ent^d Prairie
10.00	Left ——
18.57	Maple 9 in Dia:
40.00	Set 1/2 mile post from which a Gum 7 in Dia: bears N 33 W 6 another 11 in S 85 E 29
78.48	Intersected Range line at corner post Brushy Oak Land
	July 16th 1817
North	Betw S. 19 + 20
1.00	Ent^d Prairie
5.00	Left Do.
25.00	Ent^d Prairie
37.00	Left Do.
40.00	Set 1/2 mile post from which a Sassafras 5 in Dia: bears S 70 E 20 another 12 in N 21 W 21
43.00	Ent^d Tamarack swamp
66.52	B. O 40 in Dia:
80.00	Set post corner of sec^s 17, 18, 19 + 20 from which a Tamarack 9 in Dia: bears N 15 E 2.85 another 20 in S 84 W 4.68
	Brushy Prairie Land
East	Between S. 17 + 20 on a Random line
7.00	Left Prairie
30.80	Ent^d brushy Prairie
33.80	Left Do. ——
40.00	Set ten 1/2 m. post
74.68	Indian path N 20 W + S 20 E
80.80	Ent^d N + S. line at post

358 Joseph Wampler Warren Township Michigan February 1817
1269

Town 1 North Range 12 East.

West	Between S. 17 + 20 on true line
	Marked back on true line
4.32	Indian path N 20 W + S 20 E
40.40	Moved true 1/2 M. post to an dist from which a B.O 6 in Dr. bears N 45 W 8 + an Aspen 11 S 18 W 1.44
47.00	Ent. Brushy prairie
50.00	Left Do. —
73.00	Ent. Prairie
80.80	To Corner
	Brushy prairie Land
West	Between S. 18 + 19
40.00	Set 1/2 mile post from which a Tamarack 3 in Diar bears S 11 1/2 E 1.40 no other bearing tree
78.96	Intersected Range line at Corner post
	Prairie Land
North	Between S. 17 + 18
20.00	Left Tamarack swamp.
22.63	W.O 22 in Dia.
33.59	W.O 26 —
40.00	Set 1/2 mile post from which an Elm 11 in Dr. bears N 87 W 44 + an aspanish Oak 15 in S 89 E 72
65.68	B.O 10 in Dia.
69.00	Ent. Prairie marshy
79.00	Left Do. —
80.00	Set post Corner Sec. 7. 8. 17 + 18 from which an Elm 20 in dia. bears N 46 E 32 and an aspen 8 in S 71 W 53 lks
	Level Land scrubby timber + Very brushy

359 Joseph Wampler Warren Township Michigan February 1817
1270

358

Town 1 North Range 12 East.

East	Bet. S 8+17 on a Random line
40.00	Set tem ½ mile post
69.47	Indian path N.+S.
81.20	Int. N+S line at Corner
West	Betw S 8+17 marking back
11.73	Indian path N.+S.
40.60	Mond tem ½ M. post to av. dist from which an Elm 30 in Dia. bears S 39 E 130 No other bearing tree
81.20	To Corner post. Very Brushy Land scarcely any Timber
West	Between Sec. 7+18
40.00	Set ½ mile post from which a W.O 38 in Dia. bears N 2 E 30 and a B.O 8 in S 38 E 18
41.99	W.O 20 in Dia.
78.84	Intersected Range line at Corner post Plain Land Very brushy + thickety Feby 18th 1817
North	Between Sec. 7+8
20.37	Elm 22 in Dia.
40.00	Set ½ mile post from which an Aspen 22 in dia. bears S 72 W 14 + a W.O 4 in N 71 E 11
47.34	B. O. 36 in Dia.
80.00	Set post Corner Sec. 5.6.7+8 from which an Ash 7 in Dia. bears N 1 W 21 and a W O 10 in S 54 E 15 lks Rich Land Tr Oak ash Elm Beech Lynn + c Ug same

Town 1 North Range 12 East

East	Betw S 5 + 8 on Random line
40.00	Set tem 1/2 m. post
64.30	Indian path N + S
80.10	Intd N + S line 8 lks N
West	Betw S 5 + 8 on true line Correcting
15.80	Indian path N. + S.
40.05	moved tem 1/2 m post to av. dist on true line from which an Aspen 10 in Diar bears N 72 W 1.91 another bearing true
67.34	Elm 3/8 in Diar
80.10	Corner post
	Land level very bushy + thickety
West	Between Secs. 6 + 7
17.38	W.O 24 in Dia.
40.00	Set 1/2 mile post from which an aspen 12 in Diar bears S 67 E 6 another N 54 W 12
77.00	Intersected Range line 153 North of corner where set post from which an Ash 6 in Diar bears N 36 W 15 another S 34 E 5 Level thin Land very bushy + thickety
North	Between Secs 5 + 6
6.19	W.O 35 in Diar
36.12	Lynn 13 in Diar.
40.00	Set 1/2 mile post from which an Ironwd 12 in diar bear S 7 E 17 + an Ash N 28 W 14
44.02	W.O 13 in diar
50.00	Run 10 lks N 15 E

361 Joseph Wampler Warren Township Michigan February 1817
1272

360

Town 1 North Range 12 East

	31.12	Ent^d Township line 0^ch 87^lks East of Corn. Rich Land T. Oak Ash Elm &c. Ug same February 19th 1817
		Surveyed by Jos Wampler D.S.

362 Joseph Wampler Warren Township Michigan February 1817
1273

1274 Acknowledgments of those who helped this humble historian.

Over the 50 years that Wesley E Arnold worked on recording local history of Warren and Center line Michigan he talked with hundreds of people. Because he had to work to support a family things often did not get written down right away. He has long since forgotten who told him what. But in an effort to acknowledge their help the following is a list of those he remembers as helping. We owe them a dept of gratitude for their help. Thank You All.

Joe Alternett
Beamon Arnold
Dorothy J Arnold
Margaret Arnold
Eleanor Bates
Martha Burczyk
Dorothy Cummings
Ted Derrington
William Duross
Fred Gemmill
Mike Grobbel
Pat Hallman
David Hanselman
Merriann Haberek
James Haywood
Homer Hazelton
Bert Hazen
Edward Hipwell
Jenny Horn
Owen Jax
Ed Jenuine
Mini Kirchner
William LeRoy
Margaret Licht
Eugene Mandziuk
Laverne Miller
Bob Monroe
Gerald Neil
Sherley Opfert
Barbara Peters
Richard Prior
Ruth Prior
Jack Schram
George Schultz
Simons Family
Norman Smith

Daniel J Stewart
Daniel Thurston Stewart
Harold Stilwell
Peter Tranceida Tom
Turmel
Challis Warren
Fred Weier
Ida Weier
1303
Laura Weier
Andrew Weigand
Clem Weingartz

and others
1304